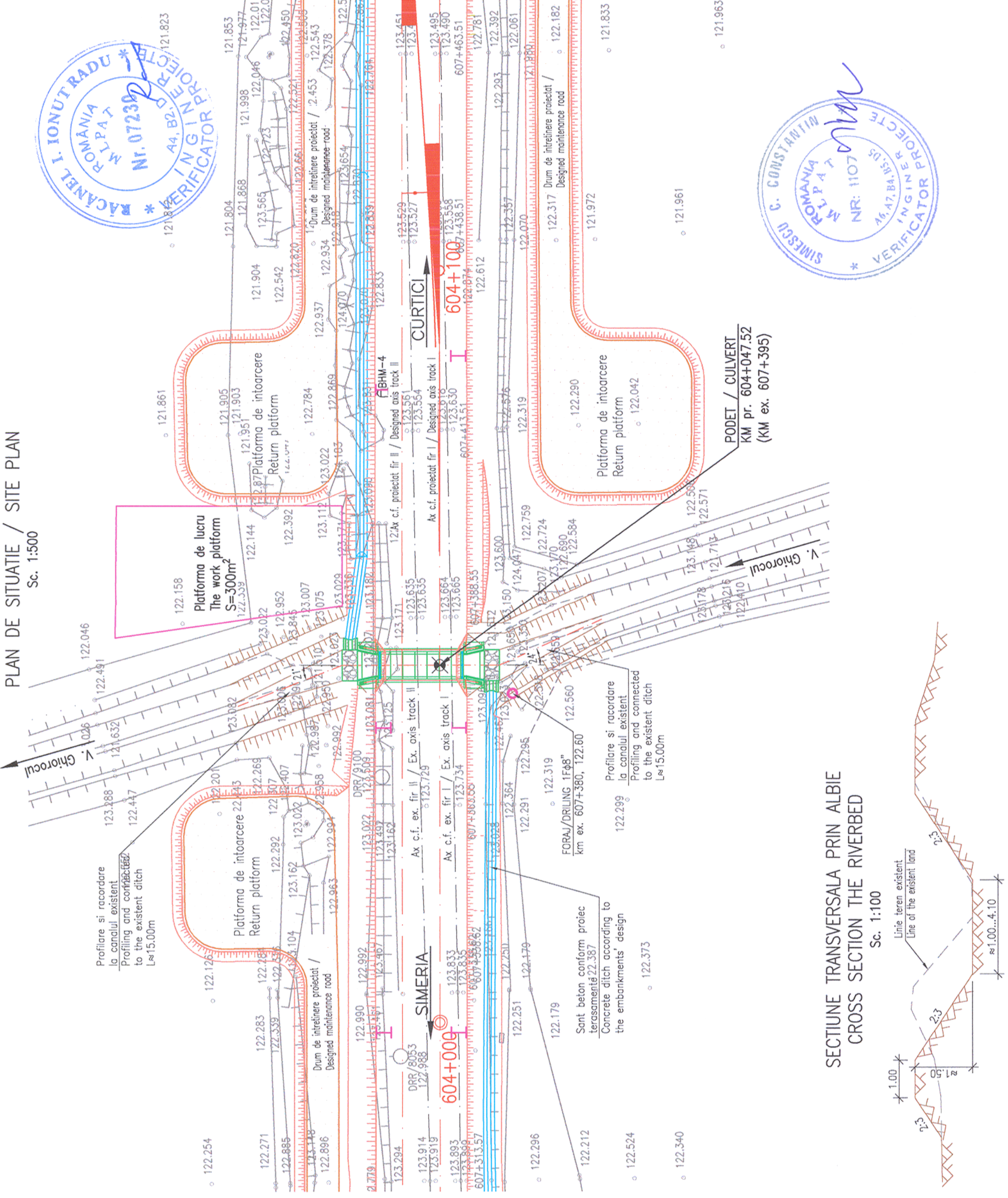
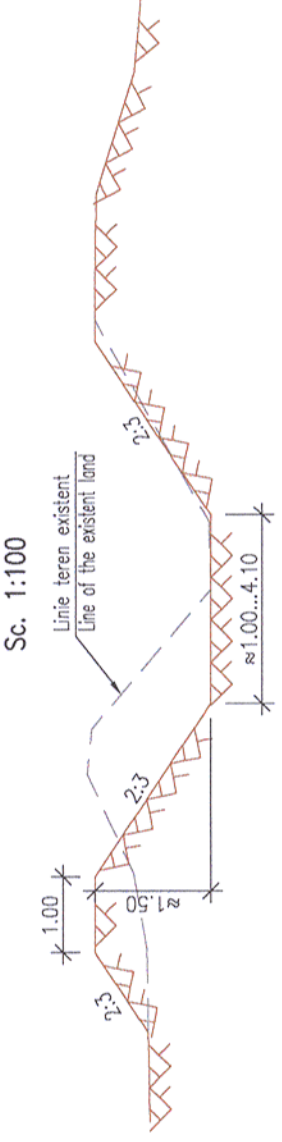












PLAN DE SITUATIE / SITE PLAN
Sc. 1:500



SECTIUNE TRANSVERSALA PRIN ALBIE
CROSS SECTION THE RIVERBED
Sc. 1:100



Prezentul plan anuleaza si inlocuieste versiunea anterioara
This plan cancels and replaces previous version

Verificator / Expert Checker / Expert		Cerinta Requirement		Semnatura Signature	Referat / Expertiza Report / Expertise
	MINISTERUL TRANSPORTURILOR				
	BENEFICIAR / BENEFICIARY: COMPANIA NATIONALA DE CAI FERATE "CFR" SA				
PROIECTANT / DESIGNER:		Data Date		Semnatura Signature	
Aprobat Approved	Sef de echipa Team leader	01.2013	C. Teodorescu		
Verificat Checked	Expert Cheie Key Expert	01.2013	R. Tudorascu		
Subcontractant / Subcontractor					
Aprobat Approved	Adjunct Sef de echipa Deputy Team leader	01.2013	A.M. Baicu		
Proiectat Designed	Inginer Engineer	01.2013	A. Negrei		
"Reabilitarea liniei c.f. Frontieră - Simeria, parte componentă a coridorului IV Pan - European pentru circulația trenurilor cu viteză maximă de 160 km/h"		Proiect 9i 35311.1			
"Rehabilitation of the Railway Line Border - Curtici - Simeria, component Part of the IV Pan - European Corridor for the Trains Circulation with maximum speed of 160 km/h"		Faza / Phase: PTH+CS / TD+TS			
"Section 2-A : km 614 - end Y Bărzava"					
Denumire desen / Drawing name: PLAN DE SITUATIE / SITE PLAN PODET / CULVERT KM pr. 604+047 (KM ex. 607+395)					
Scara / Scale 1:500	Revizia / Revision 1 / 04.2013	Cod desen / Drawing Code PT.02.02.02.PO.01.02	Nr / No 02		

